

















2023 Land Use Plan Village of Hinckley


	Corporate Boundary		Existing Railroads
	Existing Roads		Section Lines
	Proposed Roads		Property Lines
	River/Streams	A	Section Numbers

Future Land Uses			
	Open Space		Low Density Residential
	Agricultural		Medium Density Residential
	Civic / Institutional		Flood Plain
	Industrial		Commercial
			Downtown Retail



DeKalb County Government
Information Management Office
200 N Main St
Sycamore, IL 60178

Created: August 8, 2003 NJ
Updated: Nov. 20, 2023 CB
Printed: Nov. 20, 2023



This plan is a portion of the Unified Future Land Use Plan adopted as part of the DeKalb County Unified Comprehensive Plan on December 17, 2003, and does not necessarily represent the official future and use plan of the depicted municipality. Each municipality maintains its own official comprehensive plan, and individuals interested in those plans should contact the municipalities directly.

